

E  
D  
C  
B  
A

DRAWING LIST	
NO.	DRAWING NAME
GENERAL	
G000.1	PROJECT COVER SHEET - PACKAGE 1
G001.1	DRAWING LIST - PACKAGE 1
ARCHITECTURAL SITE	
AS001	OVERALL SITE COMPLEX PLAN
CIVIL OFF-SITE	
1	COVER SHEET
2	TOPOGRAPHIC SURVEY
3	PRELIMINARY PLAT
4	OVERALL SHEET LAYOUT & TEMPORARY BENCHMARK LOCATIONS
5	BASILINE CONTROL
6	UTILITY CONFLICT MAP
7	KLOSTERHOFF ROAD PLAN AND PROFILE STA. 2+00 TO 6+50
8	KLOSTERHOFF ROAD PLAN AND PROFILE STA. 6+50 TO 12+00
9	SPUR 10 PLAN AND PROFILE STA 2+00 TO 7+00
10	SPUR 10 PLAN AND PROFILE STA 7+00 TO 12+00
11	SPUR 10 PLAN AND PROFILE STA 12+00 TO 16+00
12	SPUR 10 PLAN AND PROFILE STA 16+00 TO 21+00
13	PROPOSED ROAD PLAN AND PROFILE STA. 0+00 TO 5+50
14	PROPOSED ROAD PLAN AND PROFILE STA. 5+50 TO 10+00
15	PROPOSED ROAD PLAN AND PROFILE STA. 10+00 TO 14+00
16	OUTFALL DRAINAGE DITCH PLAN AND PROFILE STA. 0+00 TO 5+00
17	OUTFALL DRAINAGE DITCH PLAN AND PROFILE STA. 5+00 TO 9+53
18	OUTFALL DRAINAGE DITCH PLAN AND PROFILE STA. 9+53 TO 13+00
19	OUTFALL DRAINAGE DITCH PLAN AND PROFILE STA. 13+00 TO 17+00
20	OUTFALL DRAINAGE DITCH PLAN AND PROFILE STA. 17+00 TO 21+00
21	OUTFALL DRAINAGE DITCH PLAN AND PROFILE STA. 21+00 TO END
22	STORM SEWER PLAN AND PROFILE STA. 0+00 TO 5+00
23	STORM SEWER PLAN AND PROFILE STA. 5+00 TO 9+50
24	STORM SEWER PLAN AND PROFILE STA. 9+50 TO END
25	IDENTIFICATION ROAD
26	PROJECT CROSS SECTIONS SHEET 1 OF 2
27	PROJECT CROSS SECTIONS SHEET 2 OF 2
28	DRAINAGE AREA MAP
29	CONSTRUCTION NOTES
30	CONSTRUCTION DETAILS (WATER) SHEET 1 OF 2
31	CONSTRUCTION DETAILS (WATER) SHEET 2 OF 2
32	CONSTRUCTION DETAILS (SANITARY SEWER)
33	CONSTRUCTION DETAILS (STORM SEWER) SHEET 1 OF 2
34	CONSTRUCTION DETAILS (STORM SEWER) SHEET 2 OF 2
35	CONSTRUCTION DETAILS (PAVING)
36	TRUCK DETAILS
37	STRIPING & SIGNING LAYOUT
38	EROSION CONTROL PLAN
39	SITE FILL PLAN
CIVIL	
C0.01	EXISTING CONDITIONS
C1.01	PAVING PLAN
C1.02	GRADING PLAN
C2.01	DRAINAGE PLAN
C2.02	DRAINAGE AREA MAP
C2.03	DRAINAGE CALCULATIONS
C3.01	UTILITY PLAN
C4.01	EROSION CONTROL PLAN
C4.02	EROSION CONTROL DETAILS
C5.01	CONSTRUCTION NOTES
C5.02	CONSTRUCTION DETAILS
C5.03	CONSTRUCTION DETAILS
C5.04	CONSTRUCTION DETAILS
C5.05	CONSTRUCTION DETAILS
C5.06	CONSTRUCTION DETAILS
LANDSCAPE	
L1.01	MATERIALS PLAN
L1.02	MATERIALS PLAN
L1.03	MATERIALS PLAN
L1.04	MATERIALS PLAN
L3.01	CONSTRUCTION DETAILS
L4.01	PLANTING PLAN
L4.02	PLANTING PLAN
L4.03	PLANTING PLAN
L4.04	PLANTING PLAN
L4.05	PLANTING NOTES & DETAILS
L5.01	IRRIGATION PLAN
L5.02	IRRIGATION PLAN
L5.03	IRRIGATION PLAN
L5.04	IRRIGATION DETAILS

DRAWING LIST	
NO.	DRAWING NAME
STRUCTURAL	
S001	3D VIEW AND SHEET LIST
S101	GENERAL STRUCTURAL CRITERIA
S102	GENERAL STRUCTURAL CRITERIA
S201	FOUNDATION PLAN - OVERALL
S201A	MECHANICAL VARD FOUNDATION PLAN
S201B	FOUNDATION PLAN - AREA A
S201C	FOUNDATION PLAN - AREA B
S201D	FOUNDATION PLAN - AREA C
S201E	FOUNDATION PLAN - AREA D
S201F	FOUNDATION PLAN - AREA E
S201G	FOUNDATION PLAN - AREA F
S201H	FOUNDATION PLAN - AREA G
S202	SECOND FLOOR AND LOW ROOF FRAMING PLAN - OVERALL
S202A	SECOND FLOOR AND LOW ROOF FRAMING PLAN - AREA A
S202B	SECOND FLOOR AND LOW ROOF FRAMING PLAN - AREA B
S202C	SECOND FLOOR AND LOW ROOF FRAMING PLAN - AREA C
S202D	SECOND FLOOR AND LOW ROOF FRAMING PLAN - AREA D
S202E	SECOND FLOOR AND LOW ROOF FRAMING PLAN - AREA E
S202F	SECOND FLOOR AND LOW ROOF FRAMING PLAN - AREA F
S202G	SECOND FLOOR AND LOW ROOF FRAMING PLAN - AREA G
S202H	SECOND FLOOR AND LOW ROOF FRAMING PLAN - AREA H
S203	ROOF FRAMING PLAN - OVERALL
S203A	ROOF FRAMING PLAN - AREA A
S203B	ROOF FRAMING PLAN - AREA B
S203C	ROOF FRAMING PLAN - AREA C
S203D	ROOF FRAMING PLAN - AREA D
S203E	ROOF FRAMING PLAN - AREA E
S203F	ROOF FRAMING PLAN - AREA F
S203G	ROOF FRAMING PLAN - AREA G
S203H	ROOF FRAMING PLAN - AREA H
S204	HIGH ROOF FRAMING PLAN - OVERALL
S204A	HIGH ROOF FRAMING PLAN - AREA A
S204B	HIGH ROOF FRAMING PLAN - AREA B
S204C	HIGH ROOF FRAMING PLAN - AREA C
S301	DRILLED PIER & PLINTH SCHEDULE & DETAILS
S302	SLAB/CONCRETE BEAM REINFORCING SCHEDULE AND DETAILS
S303	COLUMN SCHEDULE & DETAILS
S401	TYPICAL FOUNDATION DETAILS
S402	TYPICAL FOUNDATION DETAILS
S403	FOUNDATION DETAILS
S404	FOUNDATION DETAILS
S405	FOUNDATION DETAILS
S501	TYPICAL FRAMING DETAILS
S502	TYPICAL FRAMING DETAILS
S504	TYPICAL ROOF FRAMING DETAILS
S505	TYPICAL MISC. STEEL DETAILS
S506	TYPICAL COLD FORMED METAL FRAMING DETAILS
S507	TYPICAL GUN DETALS
S601	TYPICAL COMPOSITE DECK DETAILS
S602	TYPICAL COMPOSITE DECK DETAILS
S603	COMPOSITE DECK DETAILS
S701	STEEL ROOF DETAILS (PARAPET)
S702	STEEL ROOF OVERFLOW
S704	LOW ROOF @ GFMF
S801	BRACE ELEVATIONS & DETAILS
S802	BRACE ELEVATIONS
S803	BRACE ELEVATIONS
S804	BRACE ELEVATIONS
S805	BRACE ELEVATIONS
S901	TRUSS ELEVATION AND DETAILS
PLUMBING	
P000	PLUMBING SITE PLAN
P011	PLUMBING UNDERFLOOR PLAN - AREA 'A'
P012	PLUMBING UNDERFLOOR PLAN - AREA 'B'
P013	PLUMBING UNDERFLOOR PLAN - AREA 'C'
P014	PLUMBING UNDERFLOOR PLAN - AREA 'D'
P015	PLUMBING UNDERFLOOR PLAN - AREA 'E'
P016	PLUMBING UNDERFLOOR PLAN - AREA 'F'
P017	PLUMBING UNDERFLOOR PLAN - AREA 'G'
P018	PLUMBING UNDERFLOOR PLAN - AREA 'H'
P500	PLUMBING FIXTURE SCHEDULE & DETAILS
P501	PLUMBING FIXTURE SCHEDULE & DETAILS
MECHANICAL	
M501	MECHANICAL SCHEDULES
ELECTRICAL	
E1.00	ELECTRICAL SITE PLAN - PACKAGE 1
E1.01	ELECTRICAL COMPOSITE PLAN - PACKAGE 1
E1.02	ELECTRICAL COMPOSITE PLAN - PACKAGE 1
E1.03	ELECTRICAL EQUIPMENT - PACKAGE 1

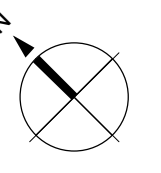
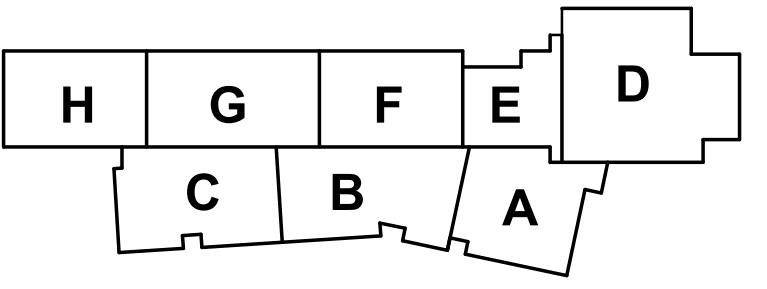


Stantec Architecture Inc.  
910 Louisiana Street Suite 2600  
Houston, TX 77002-4916  
Tel: (713) 548-5700 • www.stantec.com

Copyright Reserved  
The Contractor shall verify and be responsible for all dimensions. DO NOT scale the drawing. any errors or omissions shall be reported to Stantec without delay.  
The Copyrights to all designs and drawings are the property of Stantec. Reproduction or use for any purpose other than that authorized by Stantec is forbidden.

Consultant

Notes



Revision	By	Appd	Date
1			2024.05.03
Issued for Permitting and Regulatory Approval Only			
			2024.05.01
80% Construction Documents - Package 1			
			2024.04.19
Issued			



Client/Project Logo



Client/Project  
Lamar Consolidated Independent School District  
New Career & Technical Education Center

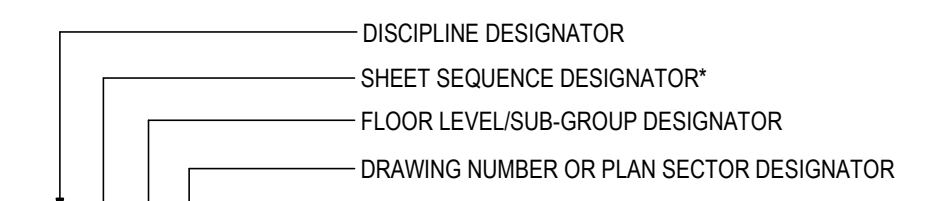
LCISD SPUR 10 Campus  
Rosenberg, Texas

Title  
DRAWING LIST - PACKAGE 1

Project No.  
214001143  
Revision  
1

Scale  
1 : 1  
Drawing No.  
**G001.1**

SHEET NUMBERING KEY:



- G - GENERAL INFORMATION
- AS - ARCHITECTURAL SITE
- C - CIVIL ENGINEERING
- L - LANDSCAPE
- S - STRUCTURE
- P - PLUMBING
- M - MECHANICAL
- E - ELECTRICAL
- T - TECHNOLOGY

\*SHEET SEQUENCE DESIGNATOR - ARCHITECTURE KEY  
0 - GENERAL ARCHITECTURAL INFORMATION

THE ARCHITECT'S SEAL ON THIS INDEX REPRESENTS THAT THE INFORMATION ON THE INDEX IS ACCURATE IN THE ARCHITECT'S PROFESSIONAL OPINION BUT DOES NOT ASSUME PROFESSIONAL RESPONSIBILITY FOR DOCUMENTS SEALED BY OTHERS THAT ARE REFLECTED IN THE INDEX. ALL PROFESSIONALS SEALING DOCUMENTS AS PART OF THE DESIGN ARE PROFESSIONALLY RESPONSIBLE FOR THEIR OWN SEALED DOCUMENTS.